



Ministry of
Environment

CERTIFICATE OF COMPLIANCE
(Pursuant to Section 53 of the *Environmental Management Act*)

THIS IS TO CERTIFY that as of the date indicated below, the site identified in Schedule A of this Certificate of Compliance has been satisfactorily remediated to meet the applicable Contaminated Sites Regulation remediation standards and criteria.

This Certificate of Compliance is qualified by the requirements and conditions specified in Schedule B.

The substances for which remediation has been satisfactorily completed and for which this Certificate of Compliance is valid are listed in Schedule C.

I have issued this Certificate of Compliance based on a review of relevant information including the documents listed in Schedule D. I, however, make no representation or warranty as to the accuracy or completeness of that information.

A Director may rescind this Certificate of Compliance if requirements and conditions imposed in the Certificate of Compliance are not complied with or any fees payable under Part 4 of the Act or regulations are outstanding.

This Certificate of Compliance should not be construed as an assurance that there are no hazards present at the site.

May 30, 2016
Date Issued

Site Identification Number 18636
Version 8.0 R

Peggy Evans
Peggy Evans
For Director, *Environmental Management Act*

1 of 7

Schedule A

The site covered by this Certificate of Compliance is located at 3067 Jacklin Road and 3008 Brittany Drive, Langford, British Columbia which is more particularly known and described as:

Lot A, Section 75, Esquimalt District, Plan 46262, Except Part in Plan 47158 and EPP37564
PID: 009-728-121

Lot 3, Section 75, Esquimalt District, Plan 47158
PID: 011-952-521

The approximate centre of the site using the NAD (North American Datum) 1983 convention is:

Latitude: 48° 26' 15.65"
Longitude: 123° 30' 39.62"

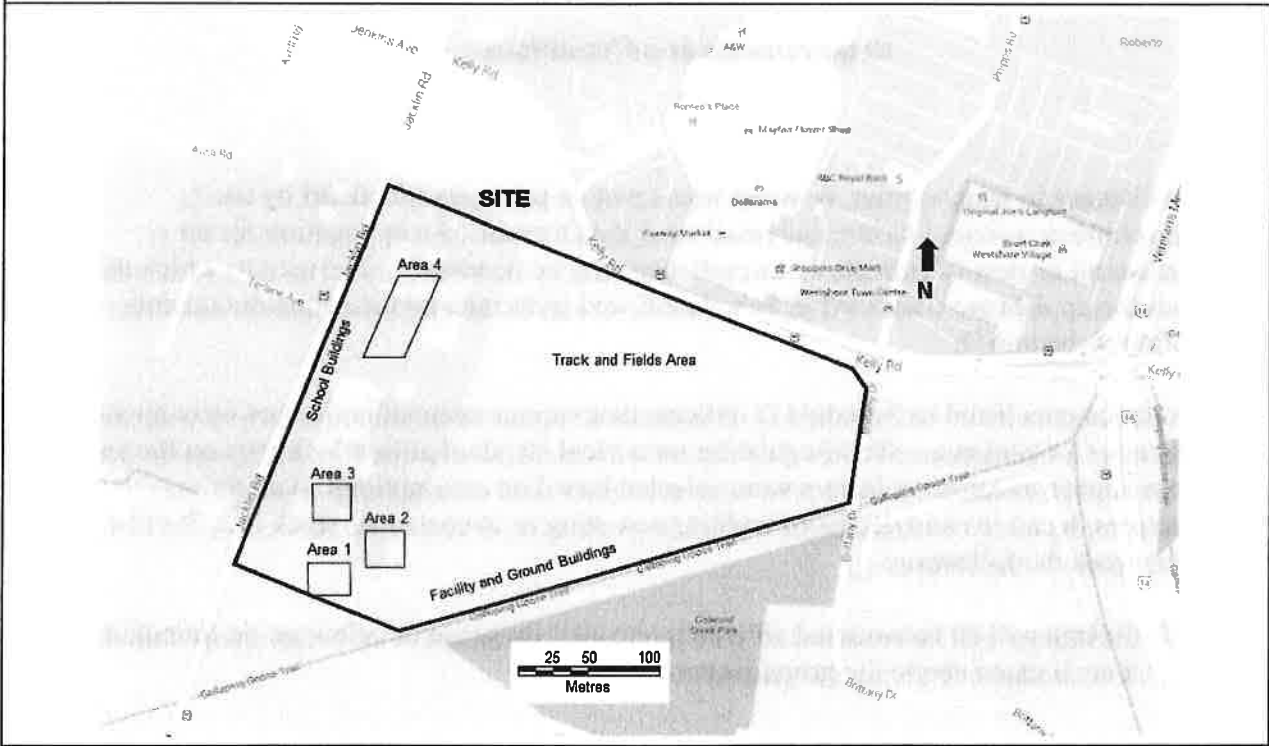
May 30, 2016
Date Issued

Site Identification Number 18636
Version 8.0 R

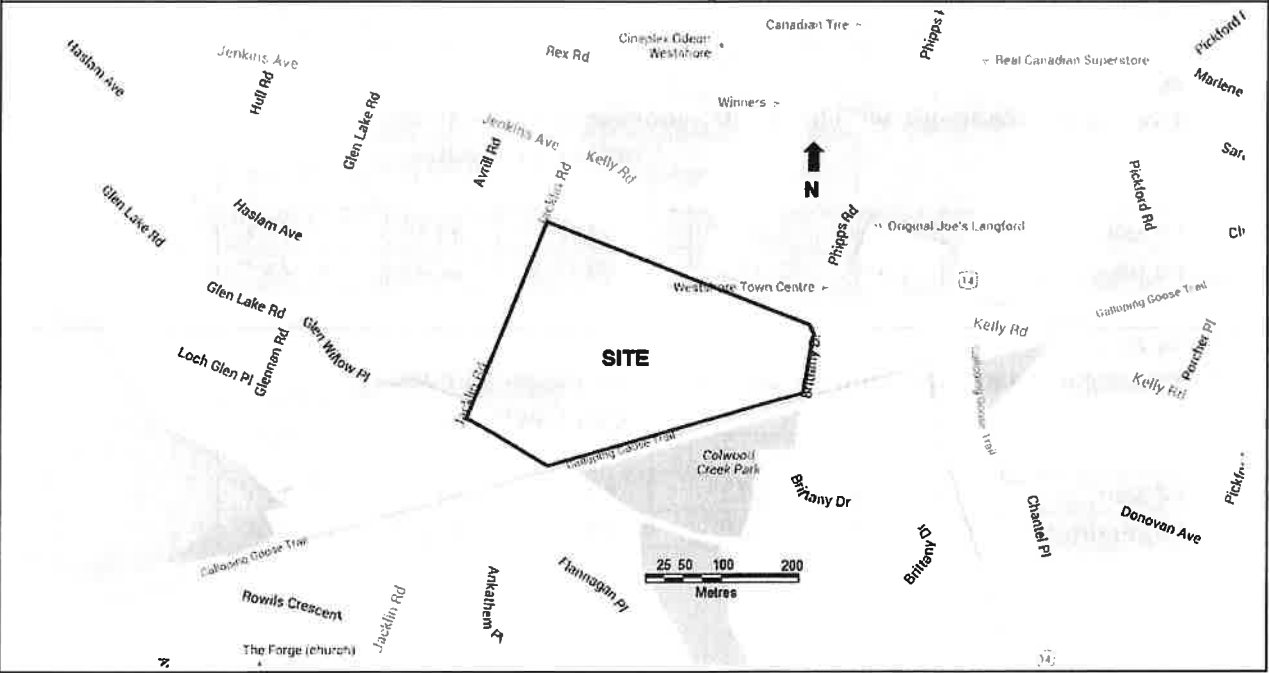

Peggy Evans
For Director, *Environmental Management Act*

2 of 7

Site Plan



Location Map



May 30, 2016
Date Issued

Peggy Evans
Peggy Evans
For Director, Environmental Management Act

Schedule B

Requirements and Conditions

1. Any changes in land, vapour, or water uses must be promptly identified by the responsible person in a written submission to the Director. An application for an amendment or new Certificate of Compliance may be necessary. The uses to which this condition applies are described in Schedule C and in the site investigation documents listed in Schedule D.

The documents listed in Schedule D indicate that vapour attenuation factors were applied to meet a Contaminated Sites Regulation numerical standard at four locations on the site. These vapour attenuation factors were selected based on assumptions about the structures, locations and depths of buildings existing or expected at Areas 1, 2, 3 and 4 and include the following:

- (a) Buildings will be constructed with concrete slab-on-grade or below grade foundations that are located above the groundwater surface.

Areas 1, 2, 3 and 4 are depicted on the site plan on Schedule 1 and are further discussed below.

Area 1

Consisting of a rectangle with the corner coordinates as follows:

			Corner Coordinates			
			A	B	C	D
Latitude:	48°	26'	12.908"	12.916"	11.983"	11.976"
Longitude:	123°	30'	45.768"	44.097"	44.088"	45.759"

Area 2

Consisting of a rectangle with the corner coordinates as follows:

			Corner Coordinates			
			A	B	C	D
Latitude:	48°	26'	13.672"	13.675"	12.833"	12.826"
Longitude:	123°	30'	43.780"	42.483"	42.474"	43.772"

May 30, 2016
Date Issued


Peggy Evans
For Director, Environmental Management Act

Area 3

Consisting of a rectangle with the corner coordinates as follows:

			Corner Coordinates			
			A	B	C	D
Latitude:	48°	26'	14.423	14.385	13.539	13.556
Longitude:	123°	30'	44.871	46.250	46.227	44.827

Area 4

Consisting of a trapezoid with the corner coordinates as follows:

			Corner Coordinates			
			A	B	C	D
Latitude:	48°	26'	19.633"	19.637"	17.689"	17.682"
Longitude:	123°	30'	42.770"	41.370"	42.555"	43.995"

Any inconsistencies that arise between the structures, locations and depths of proposed or constructed buildings in the areas referenced above and the range of structures, locations and depths of buildings assumed in the selection of vapour attenuation factors in the documents listed in Schedule D must be promptly identified by the responsible person in a written submission to the Director. An application for an amendment or new Certificate of Compliance may be necessary.

May 30, 2016
Date Issued

Peggy Evans
Peggy Evans
For Director, *Environmental Management Act*

Schedule C

Substances and Uses

Substances remediated in soil for residential land soil use:

To meet numerical remediation standards:

- Copper and lead; and
- HEPHs.

May 30, 2016
Date Issued

Site Identification Number 18636
Version 8.0 R

Peggy Evans
Peggy Evans
For Director, *Environmental Management Act*
6 of 7


Schedule D

Documents

- *Summary of Site Condition, prepared by Arcadis Canada Inc, dated May 27, 2016*
- *Soil Vapour Investigation, Belmont Secondary School, 3067 Jacklin Road, Langford, BC; prepared by Arcadis Canada Inc., May 2016*
- *Detailed Site Investigation and Remediation Completion Report, Belmont Secondary School, 3067 Jacklin Road, Langford, BC; prepared by Arcadis Canada Inc., February 2016*
- *Stage 1 Preliminary Site Investigation Update, Belmont Secondary School, 3067 Jacklin Road, Langford, BC; prepared by Arcadis Canada Inc., February 2016*
- *FINAL REPORT - Stage 1 and 2 Preliminary Site Investigation, Belmont Secondary School, Langford, BC; prepared by Hemmera Inc. dated October 2013*

May 30, 2016
Date Issued

Site Identification Number 18636
Version 8.0 R


Peggy Evans
For Director, Environmental Management Act
7 of 7

