



Ministry of
Environment

PRELIMINARY DETERMINATION
(Pursuant to Section 44 of the *Environmental Management Act*)

I have made a Preliminary Determination that the site identified in Schedule A of this document **is not** a contaminated site.

This Preliminary Determination is qualified by the requirements and conditions specified in Schedule B.

The site **does not** have concentrations of the substances specified in Schedule C that exceed the applicable standards and criteria prescribed in the Contaminated Sites Regulation for determining whether a site is a contaminated site.

I have issued this Preliminary Determination based on a review of relevant information including the documents listed in Schedule D. I, however, make no representation or warranty as to the accuracy or completeness of that information.

This is to advise that I will consider submissions received 35 days after delivery of this Preliminary Determination before a Final Determination is made.

In accordance with the *Environmental Management Act*, I will notify persons with an interest in the subject site once a Final Determination is made.

This Preliminary Determination should not be construed as an assurance that there are no hazards present at the site.

June 6/14
Date Issued

John E. H. Ward
John E. H. Ward
For Director, *Environmental Management Act*

Schedule A


The site covered by this Preliminary Determination is located at 11148 River Road, Delta, British Columbia which is more particularly known and described as:

Lot 3, District Lot 24, Group 2, New Westminster District, Plan 8556 Except Plan EPP25817

PID: 011-325-976

The approximate centre of the site using the NAD (North American Datum) 1983 convention is:

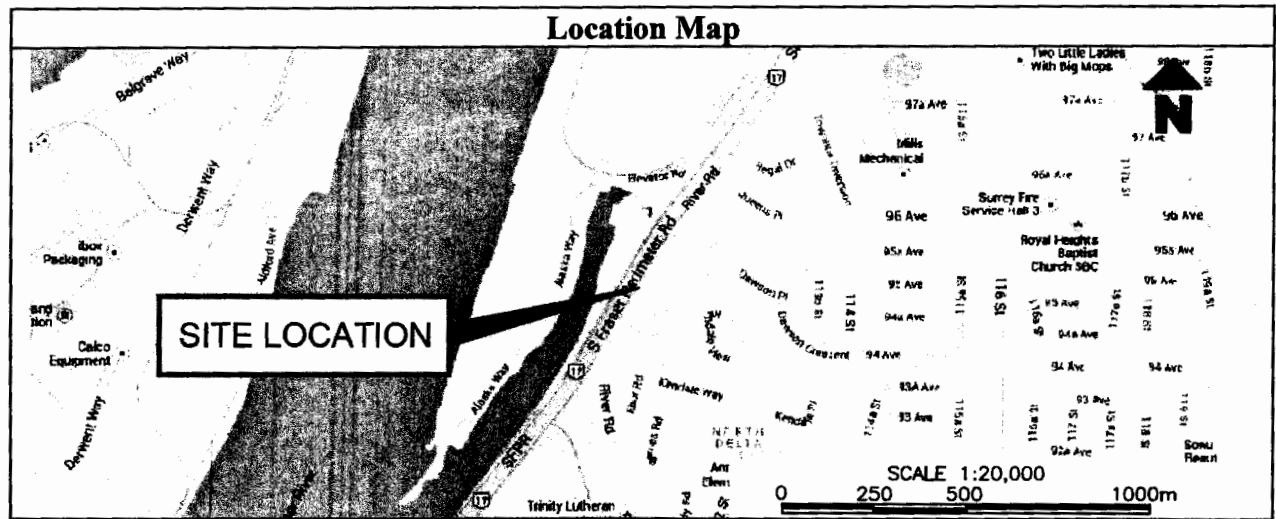
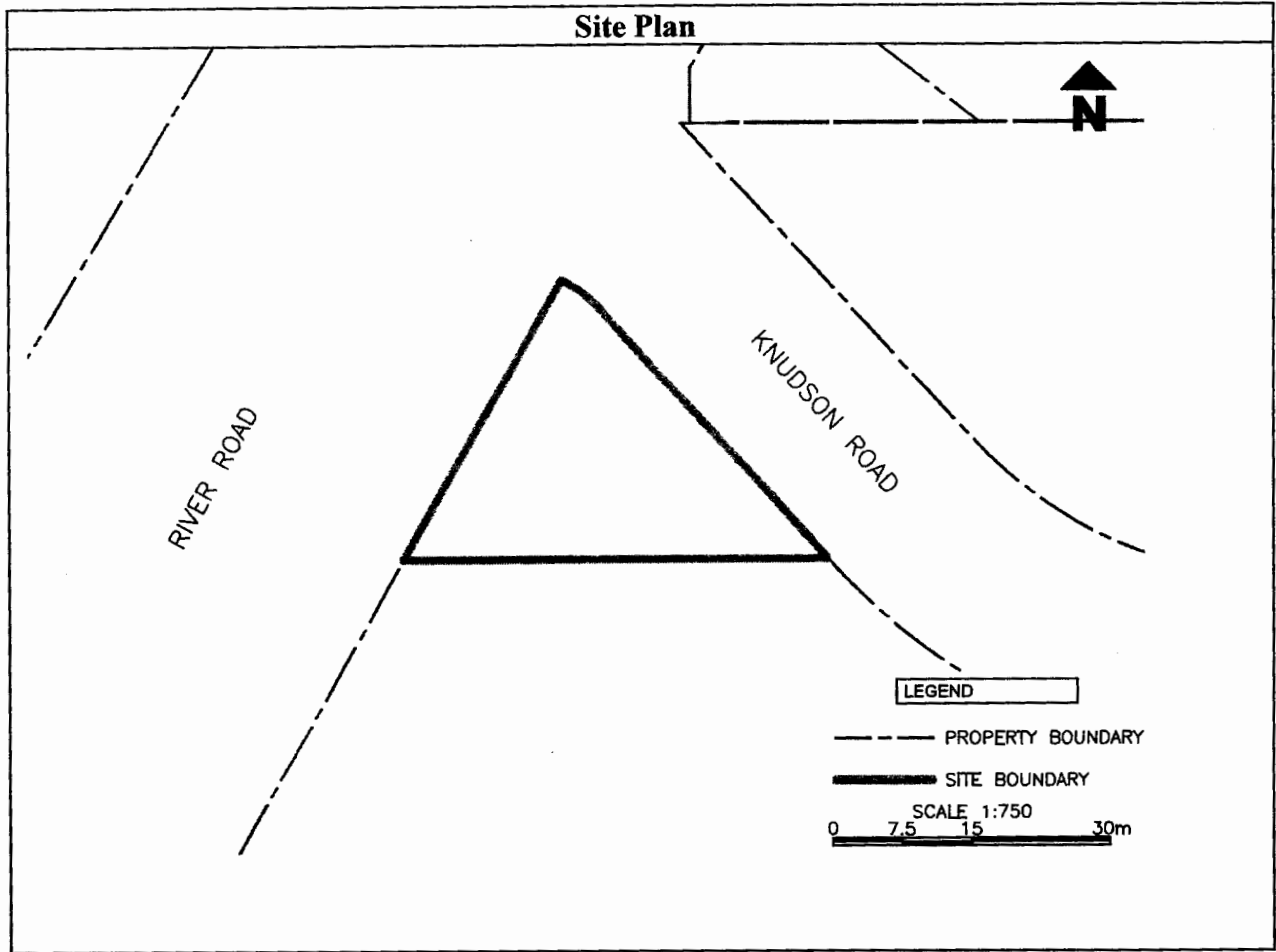
Latitude: 49° 10' 31"
Longitude: 122° 54' 52"



Date Issued



John E. H. Ward
For Director, *Environmental Management Act*



Jane E/14

Date Issued

John E. H. Ward

John E. H. Ward
For Director, *Environmental Management Act*

Schedule B


Requirements and Conditions

1. Any changes in land, vapour, or water uses must be promptly identified by the responsible persons in a written submission to the Director. An application for an amendment or new Determination of Contaminated Site may be necessary. The uses to which this condition applies are described in Schedule C and in the site investigation documents listed in Schedule D.

The documents listed in Schedule D indicate that vapour attenuation factors were applied to meet Contaminated Sites Regulation numerical standards at the site. These vapour attenuation factors were selected based on assumptions about the structures, locations and depths of buildings existing or expected at the site. These assumptions include the following:

- (a) A slab-on-grade building will be present at the site.

Any inconsistencies that arise between the structures, locations and depths of proposed or constructed buildings at the site and the range of structures, locations and depths of buildings assumed in the selection of vapour attenuation factors in the documents listed in Schedule D must be promptly identified by the responsible persons in a written submission to the Director. An application for an amendment or new Determination of Contaminated Site may be necessary.


Date Issued

Site Identification Number 16639
Version 8.0 R


John E. H. Ward
For Director, *Environmental Management Act*

4 of 7

Schedule C

Substances and Uses

Substances evaluated in soil for residential land soil use:

To meet numerical standards prescribed for defining whether a site is contaminated:

- Antimony, arsenic, barium, beryllium, cadmium, cobalt, copper, lead, mercury, molybdenum, nickel, selenium, silver, tin, uranium, vanadium and zinc;
- LEPHs and HEPHs; and
- Benz[a]anthracene, benzo[b]fluoranthene, benzo[k]fluoranthene, dibenz[a,h]anthracene, indeno [1,2,3-cd] pyrene, naphthalene, phenanthrene, pyrene, benzo[a]pyrene.

To meet local background concentrations:

- Chromium.

Substances evaluated in vapour for residential land vapour use:

To meet numerical standards prescribed for defining whether a site is contaminated:

- Naphthalene.

Substances evaluated in water for drinking water use:

To meet numerical standards prescribed for defining whether a site is contaminated:

- Aluminum, antimony, arsenic, barium, boron, cadmium, chromium, copper, lead, lithium, magnesium, mercury, molybdenum, selenium, uranium and zinc;
- EPHW₁₀₋₁₉; and
- Benzo[a]pyrene.


Date Issued

Site Identification Number 16639
Version 8.0 R


For Director, *Environmental Management Act*


John E. H. Ward

5 of 7

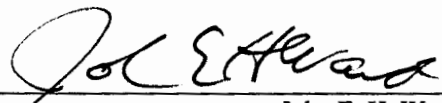
Substances evaluated in water for freshwater and marine aquatic life water use:

To meet numerical standards prescribed for defining whether a site is contaminated:

- Antimony, arsenic, barium, beryllium, boron, cadmium, cobalt, copper, lead, mercury, molybdenum, nickel, selenium, silver, thallium, titanium, uranium and zinc;
- LEPHw and EPHw₁₀₋₁₉; and
- Acenaphthene, acridine, anthracene, benzo[a]anthracene, benzo[a]pyrene, chrysene, fluoranthene, fluorene, naphthalene, phenanthrene, pyrene and quinoline.


Date Issued

Site Identification Number 16639
Version 8.0 R



John E. H. Ward
For Director, *Environmental Management Act*
6 of 7

Schedule D

Documents

Summary of Site condition, SLR Consulting (Canada) Ltd., February 2014; and

Stage 1 and 2 Preliminary Site Investigation, SLR Consulting (Canada) Ltd., March 2014.



Date Issued
Site Identification Number 16639
Version 8.0 R



John E. H. Ward
For Director, *Environmental Management Act*
7 of 7